


Leica Viva GNSS GS25 receiver Datasheet



Proven Technology

Leica Viva GNSS is built on years of knowledge and experience – reliability and accuracy are the hallmarks of Leica Geosystems. You can trust even the most demanding tasks to the Leica Viva GS25. **Your benefit – complete confidence to maximize productivity.**



Extreme Reliability

Leica Viva GS25 is built to the highest standards for the most extreme environments. With its internal battery charger you can trust the Leica Viva GS25 to perform, whether on a glacier or in a desert. **Your benefit – trust in a sensor that can be used anywhere.**






Maximum Flexibility

Leica Viva GS25 provides you with maximum flexibility. Interfaces for PPS and Event together with a wide variety of communication options and data storage delivers you a totally modular solution. **Your benefit – create a solution to fit any task.**

Technical Specifications



Leica GS25 GNSS receiver	Leica GS25 Basic	Leica GS25 Professional	
Supported GNSS Systems			
GPS L2	●	●	
GPS L5	○	●	
GLONASS	○	●	
Galileo	○	●	
BeiDou	○	○	
RTK performance			
DGPS / RTCM	○	●	
RTK up to 5 km	○	●	
RTK unlimited	○	●	
Network RTK	○	●	
Leica Lite RTK	○	●	
Position update & data recording			
5 Hz positioning	○	●	
20 Hz positioning	○	●	
Raw data logging	○	●	
RINEX logging	○	●	
NMEA out	○	●	
Additional features			
RTK Reference Station functionality	○	●	
● = Standard ○ = Optional			
GNSS Performance			
	GNSS technology	Leica patented SmartTrack technology: <ul style="list-style-type: none"> • Advanced measurement engine • Jamming resistant measurements • High precision pulse aperture multipath correlator for pseudorange measurements • Excellent low elevation tracking • Very low noise GNSS carrier phase measurements with <0.5 mm precision • Minimum acquisition time 	
	No. of channels	120 channels	
	Max. simultaneous tracked satellites	Up to 60 Satellites simultaneously on two frequencies	
	Satellite signals tracking	<ul style="list-style-type: none"> • GPS: L1, L2, L2C, L5 • GLONASS: L1, L2 • BeiDou: B1, B2 • Galileo: E1, E5a, E5b, Alt-BOC • SBAS: WAAS, EGNOS, GAGAN, MSAS, QZSS 	
	GNSS measurements	Fully independent code and phase measurements of all frequencies <ul style="list-style-type: none"> • GPS: carrier phase full wave length, Code (C/A, P, C Code) • GLONASS: carrier phase full wave length, Code (C/A, P narrow Code) • Galileo: carrier phase full wave length, Code • BeiDou: carrier phase full wave length, Code 	
	Reacquisition time	< 1 sec	
GNSS Antennas			
	Standard survey antennas		
	Types	A510	A505
	GNSS technology	SmartTrack	SmartTrack
	Satellite signal tracking	GPS: L1, L2, L5 GLONASS, Galileo, BeiDou	GPS: L1 GLONASS, BeiDou: B1
	Ground plane	Built-In Ground plane	Built-In Ground plane
	Dimensions (diameter x height)	170 mm x 62 mm	170 mm x 62 mm
	Weight	0.44 kg	0.44 kg
	Gain	29±3 dbi	Typically 27 dbi
	Temperature operating	-40° C to +70° C	
	Temperature storage	-55° C to +85° C	
	Humidity	100%	
	Protection against water, sand	IP68 according to IEC60529 and MIL STD 810F - 506.4-1, MIL STD 810F - 510.4-1 and MIL STD 810F - 512.4-1	
	Drops & topple over	Withstands 1.5 m drop onto hard surfaces and survives topple over from a 2 m pole onto hard surfaces	
	Vibration	Withstands vibrations during operation on large civil construction machines Compliance with ISO9022-36-08 and MIL-STD 810F - 514.5-Cat24	
	Choke-ring antennas		
	Types	AR25	
	Satellite signal tracking	GPS: L1, L2, L5 GLONASS, Galileo, BeiDou	
	Design	Dome Margolin, JPL design	
	Protection radome	optional	
	Dimensions (diameter x height)	380 mm x 200 mm	
Weight	7.6 kg		
Gain	typically 40 dbi		
Measurement Performance & Accuracy			
	Accuracy (rms) Code differential with DGPS / RTCM¹		
	DGPS / RTCM	Typically 25 cm (rms)	
	Accuracy (rms) with Real-Time-Kinematic (RTK)¹		
	Standard of compliance	Compliance with ISO17123-8	
	Single Baseline (<30 km)	Horizontal: 8 mm + 1 ppm (rms) Vertical: 15 mm + 1 ppm (rms)	
	Network RTK	Horizontal: 8 mm + 0.5 ppm (rms) Vertical: 15 mm + 0.5 ppm (rms)	
	Accuracy (rms) with Post Processing¹		
	Static (phase) with long observations	Horizontal: 3 mm + 0.1 ppm (rms) Vertical: 3.5 mm + 0.4 ppm (rms)	
	Static and rapid static (phase)	Horizontal: 3 mm + 0.5 ppm (rms) / Vertical: 5 mm + 0.5 ppm (rms)	
	Kinematic (phase)	Horizontal: 8 mm + 1 ppm (rms) / Vertical: 15 mm + 1 ppm (rms)	
	On the Fly (OTF) Initialization		
	RTK technology	Leica SmartCheck technology	
	Reliability of OTF initialization	Better than 99,99% ¹	
	Time for initialization	Typically 4 sec ²	
	OTF range	up to 70 km ²	
	Network RTK		
	NetWork technology	Leica SmartRTK technology	
	Supported RTK network solutions	VRS, FKP, iMAX	
Supported RTK network standards	MAC (Master Auxiliary Concept) approved by RTCM SC 104		

Leica GS25 GNSS receiver

Hardware



Weight & Dimensions	
Weight (GS25)	1.84 kg
Dimension (GS25)	220 mm x 200 mm x 94 mm
Environmental specifications	
Temperature, operating	-40° C to +65° C, compliance with ISO9022-10-08, ISO9022-11-special, MIL STD 810F – 502.4-II, MIL STD 810F – 501.4-II
Temperature, storage	-40° C to +80° C, compliance with ISO9022-10-08, ISO9022-11-special, MIL STD 810F – 502.4-II, MIL STD 810F – 501.4-II
Humidity	100%, compliance with ISO9022-13-06, ISO9022-12-04 and MIL STD 810F – 507.4-I
Proof against: water, sand and dust	IP68 according IEC60529 and MIL STD 810F – 506.4-I, MIL STD 810F – 510.4-I and MIL STD 810F – 512.4-I Protected against blowing rain and dust Protected against temporary submersion into water (max. depth 1,4 m)
Vibration	Withstands strong vibration during operating, compliance with ISO9022-36-08 and MIL STD 810F – 514.5-Cat.24
Drops	Withstands 1.0 m drop onto hard surfaces
Functional shock	40 g / 15 to 23 msec, compliance with MIL STD 810F – 516.5-I No loss of lock to satellite signal when used on a pole set-up and submitted to pole bumps up to 150 mm
Power & Electrical	
Supply voltage	Nominal 12V DC Range 10.5 – 28V DC
Power consumption	Typically: 3.4 W w/o RTK
Internal power supply	Recharge & removable Li-Ion battery, 4,8 AH / 14,8 V
External power supply	External power supply, battery can be charged inside the GS25
Certifications	Compliance to: FCC, CE Local approvals (as IC Canada, C-Tick Australia, Japan, China)

Memory & Data Recording



Memory	
Memory medium	Removable SD card: 1 GB
Data recording	
Type of data	Onboard recording of: • Leica GNSS raw data • RINEX data
Recording rate	Up to 20 Hz

User Interface



Buttons	• ON / OFF button • 6 Function buttons
Display	High resolution display: • Easy switch between Rover / Base mode • Easy "Here" positioning functionality • Provides full status • Indicator & configuration options
Led status indicator	Bluetooth®, position, RTK status, data logging, detailed power status
Additional user interface	Integrated web interface functionality provides full status indicator and configuration options

Communications



Communication ports	3 x serial RS232 Lemo 1 x USB / RS232 Lemo 1 x 5pin Lemo external power 1 x Bluetooth® port, Bluetooth® v 2.00 + EDR, class 2 1 x PPS output 1 x Event input
Simultaneous data links	• Up to 3 data links can be attached and used simultaneously • 2 real-time output interfaces via independent ports, providing identical or different RTK / RTCM formats
PPS output	Peak: 3.3 V=High Impedance: 50 Ω Pulse length: 1ms Socket: LEMO ERN.05.250.CTL
Event input	Pulse type: TTL, positive or negative going pulse Pulse length: 125 ns at minimum Voltage: TTL level, - 5V, min. 3.3V Pin definition: Centre = signal, Case = ground Socket: LEMO HGP.00.250.CTL
Built in data links	
Radio modems	• Fully integrated, fully sealed receive / transmit radios • User exchangeable device • SATEL, Pacific Crest and others • 390 – 470 MHz bandwidth • Transmit power: 0.5 – 1.0W
3G GSM / UMTS(HSDPA) phone modem	• Fully integrated, fully sealed phone modem • User exchangeable device • User exchangeable SIM card • Tri-Band UMTS / HSDPA: 850 / 1900 / 2100 MHz • Quad-Band GSM / GPRS: 850 / 900 / 1800 / 1900 MHz
CDMA phone modem	• Fully integrated, fully sealed CDMA phone modem • User exchangeable device • Dual-Band CDMA 1XRIT (800 / 1900 MHz)
External data links	
Radio modems	Support of any suitable UHF / VHF radio
GSM / UMTS / CDMA phone modems	Support of any suitable GSM / GPRS / UMTS / CDMA modem
Landline phone modems	Support of any suitable Landline phone modem
Communication protocols	
Real-Time data formats for data transmission and reception	Leica proprietary formats (Leica, Leica 4G) CMR, CMR+
Real-Time data formats according RTCM standard for data transmission and reception	RTCM 2.1, RTCM 2.3, RTCM 3.0, RTCM 3.1
NMEA output	NMEA 0183 V 4.00 and Leica proprietary

¹ Measurement precision, accuracy and reliability are dependent upon various factors including number of satellites, geometry, obstructions, observation time, ephemeris accuracy, ionospheric conditions, multipath etc. Figures quoted assume normal to favorable conditions. Times required are dependent upon various factors including number of satellites, geometry, ionospheric conditions, multipath etc. GPS and GLONASS can increase performance and accuracy by up to 30% relative to GPS only. A full Galileo and GPS L5 constellation will further increase measurement performance and accuracy.

² Might vary due to atmospheric conditions, signal multipath, obstructions, signal geometry and number of tracked signals.

Whether you want to stake-out an object on a construction site or you need accurate measurements of a tunnel or a bridge; whether you want to determine the area of a parcel of land or need the position of a power pole or to capture objects for as-built maps – you need reliable and precise data.

Leica Viva combines a wide range of innovative products designed to meet the daily challenges for all positioning tasks. The simple yet powerful and versatile Leica Viva hardware and software innovations are redefining state-of-the-art technology to deliver maximum performance and productivity. Leica Viva gives you the inspiration to make your ambitious visions come true.

When it has to be right.



The **Bluetooth**® word mark and logos are owned by Bluetooth SIG, Inc. and any use of such marks by Leica Geosystems AG is under license. Other trademarks and trade names are those of their respective owners.

SD is a trademark of the SD Card Association.

Illustrations, descriptions and technical data are not binding. All rights reserved.
Printed in Switzerland – Copyright Leica Geosystems AG, Heerbrugg, Switzerland, 2012.
790103en – 01.14 – galledia



Leica Viva
Overview brochure



Leica Viva GNSS
Product brochure



Leica SmartWorx Viva
Product brochure



Leica Viva LGO
Product brochure



Leica Viva SmartPole
Product brochure